(104)

S. Carolina. Pursuant to a warrant from John Thomas Esq. C.L. I have admeasured & laid out unto William Hamilton a tract of 215 Acres of Land. On a branch of Kings Creek in Newberry County having such form marks Buttings & boundings as the Annex'd Plat Represents. Surveyd the 28th Aug.t 1786

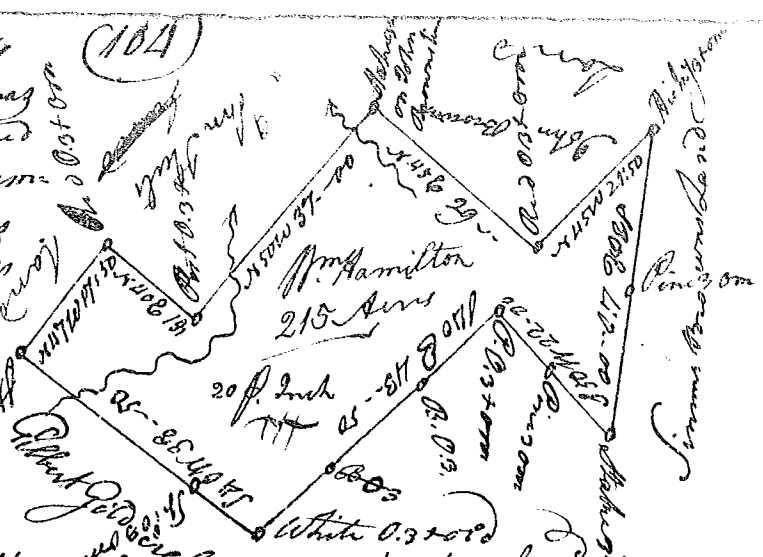

Robert Hanna D.S.

Recorded the 11th Nov.r 1786. Dil.d Henry Thomson

State of S. Carolina // Pursuant to a warrant from John Thomas Esq. Comm.r Locations No. Saluda. I have admeasured & laid out unto William Hamilton a tract of One Hundred & Thirty five Acres of land On a small branch in Newberry County. Having such shape & Land marks Buttings & Boundings as the above plat Represents. Surveyd the 29. Aug.t 1786



Rob.t Hanna D.S.

Recorded this 11th Nov.r 1786 D.d Henry Thomson

Jeremiah Williams Lt

State of south Carolina 96 District Pursuant to a warrant from John Thomas Esq. Com.r of location Dated 3d June 1786, I have admesured and laid out unto Joel Hembry a tract of seventy Eight acres of land on the No. side of Tygar river, bound.d So. by Tygar river, E.t by Timothy Torrey's land, W. by John Campbell's land, and hath such shape and Marks as the above Plat Represents, Surveyd 30th June 1786



Recorded 14th Nov.r 1786

Andrew Thomson D.S.

State of So. Carolina 96 District Pursuant to a warrant from John Thomas Esq. Com.r of locations Dated the 3d June 1786, I have admeasured and laid out unto Joel Hembry a tract of 60 acres of land on the No. side of Tygar river, Including 4 small Islands in said River, bounded E.t by Vac.t land N.W. by John Vice's land, So. by tygar river, and hath such shape and Marks as the above Plat Represents, Surveyd 30th June 1786

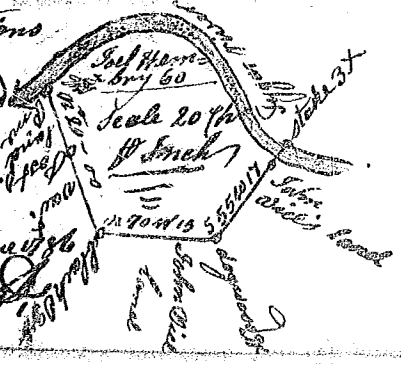

Recorded 14th Nov.r 1786

Deb. self

Andw. Thomson D.S.